



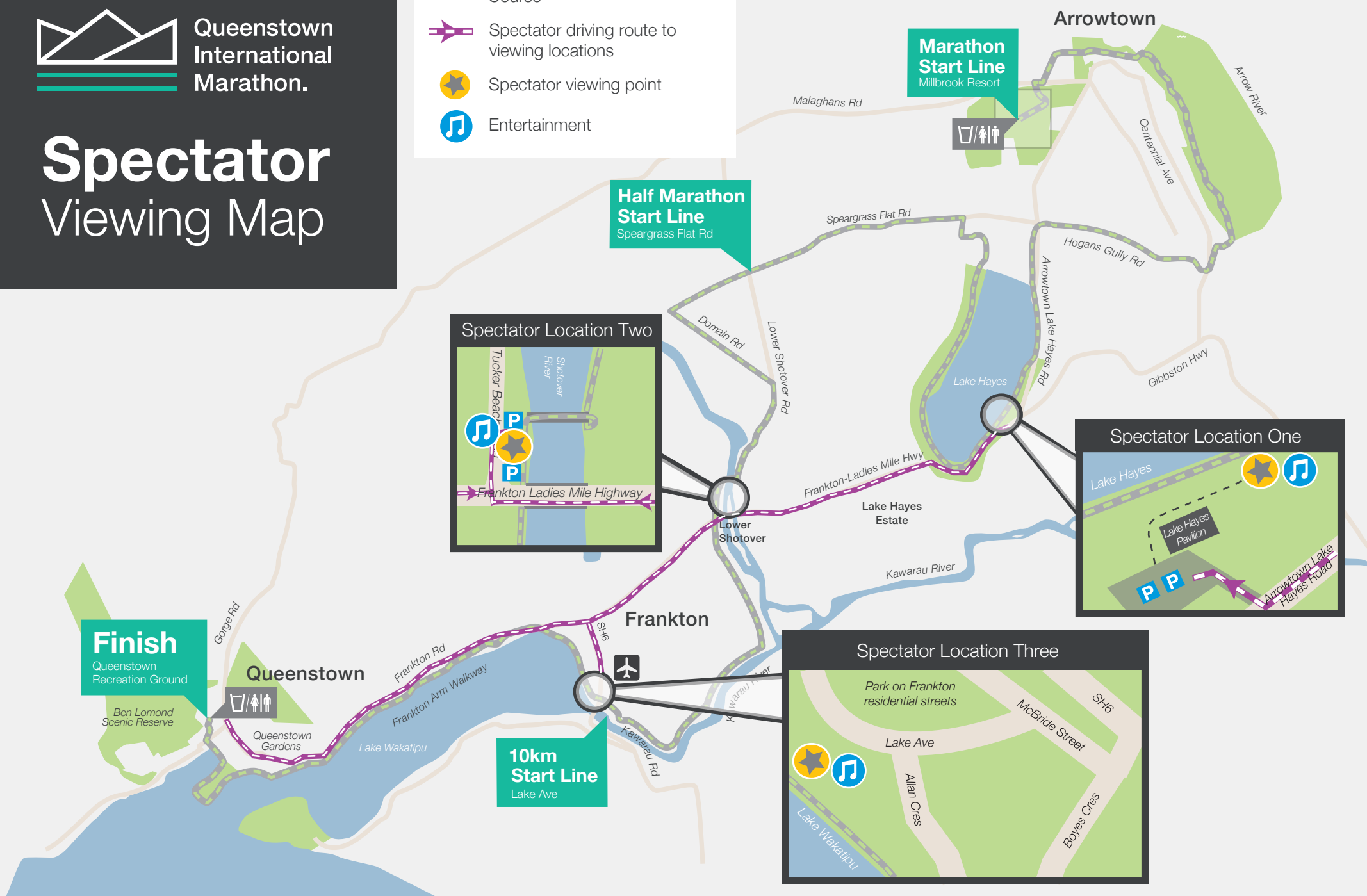


Spectator Viewing Map

Legend

-  Course
-  Spectator driving route to viewing locations
-  Spectator viewing point
-  Entertainment

Please refer to road closures map on the website for more detail.



Spectator Location Two

This inset map shows Spectator Location Two at Tucker Beach. It features a yellow star (viewing point) and a blue musical note (entertainment) near the Shotover River. The Frankton Ladies Mile Highway is also visible.

Spectator Location One

This inset map shows Spectator Location One near Lake Hayes. It features a yellow star (viewing point) and a blue musical note (entertainment) near the Lake Hayes Pavilion. The Arrowtown Lake Hayes Road is also visible.

Spectator Location Three

This inset map shows Spectator Location Three in Frankton. It features a yellow star (viewing point) and a blue musical note (entertainment) near the Park on Frankton residential streets. Other streets shown include Lake Ave, Allan Cres, McBride Street, and Boyes Cres.

Finish
Queenstown Recreation Ground

 Queenstown Gardens

Ben Lomond Scenic Reserve

Half Marathon Start Line
Speargrass Flat Rd

Marathon Start Line
Millbrook Resort



10km Start Line
Lake Ave